

COP28 TRANSPORT GUIDE

FROM NOVEMBER 30TH TO DECEMBER 12TH 2023

www.cop28.com



**COP28
UAE**

METRO

All COP28 attendees are encouraged to use Dubai Metro to reach Expo 2020 Metro Station via the Metro Red Line, that connects DXB Airport, the main hotels and tourist attractions in Dubai. Dubai Metro Operational Hours are from 05:00 until 00:00. Plan your journey at <https://www.rta.ae/wps/portal/rta/ae/public-transport/timetable#DubaiMetro>

COP28 UAE will provide complimentary public transport throughout COP28 UAE for Blue Zone delegates. NOL Cards will be delivered during COP28 registration at Expo Site. COP28 UAE will also provide Shuttle Buses from Expo 2020 Metro Station to all Green Zone Gates.

Due to the limited car parking spaces in the Blue Zone, delegates are encouraged to use Dubai Metro and the Metro Park & Ride, located in Dubai's Metro Stations.

METRO HOURS DURING COP28 (From November 30 th to December 12 th)						
	ECD METRO ARRIVALS				ECD METRO DEPARTURES	
	SATURDAY - THURSDAY		FRIDAY		MONDAY - SUNDAY	
	FIRST TRAIN ARRIVES AT ECD	LAST TRAIN ARRIVES AT ECD	FIRST TRAIN ARRIVES AT ECD	LAST TRAIN ARRIVES AT ECD	FIRST TRAIN DEPARTS FROM ECD	LAST TRAIN DEPARTS FROM ECD
DMCC Metro Station	5:19 AM	0:07 AM	5:19 AM	1:06 AM	5:00 AM	0:00 AM
Equiti Metro Station	5:32 AM	0:07 AM	5:32 AM	1:06 AM	5:00 AM	0:00 AM
Emirates Towers Metro Station	5:47 AM	0:07 AM	5:47 AM	1:06 AM	5:00 AM	0:00 AM
Al Rigga Metro Station	6:00 AM	0:07 AM	6:00 AM	1:06 AM	5:00 AM	0:00 AM
Centerpoint Metro Station	6:15 AM	0:07 AM	6:15 AM	1:06 AM	5:00 AM	0:00 AM



PARK & RIDE OPTIONS

8,100 Parking Spaces Available






STATIONS	PARKING SPACES
Centrepoint	2,700
Etisalat	2,400
Jabal Ali	3,000

METRO TO GREEN ZONE SHUTTLE

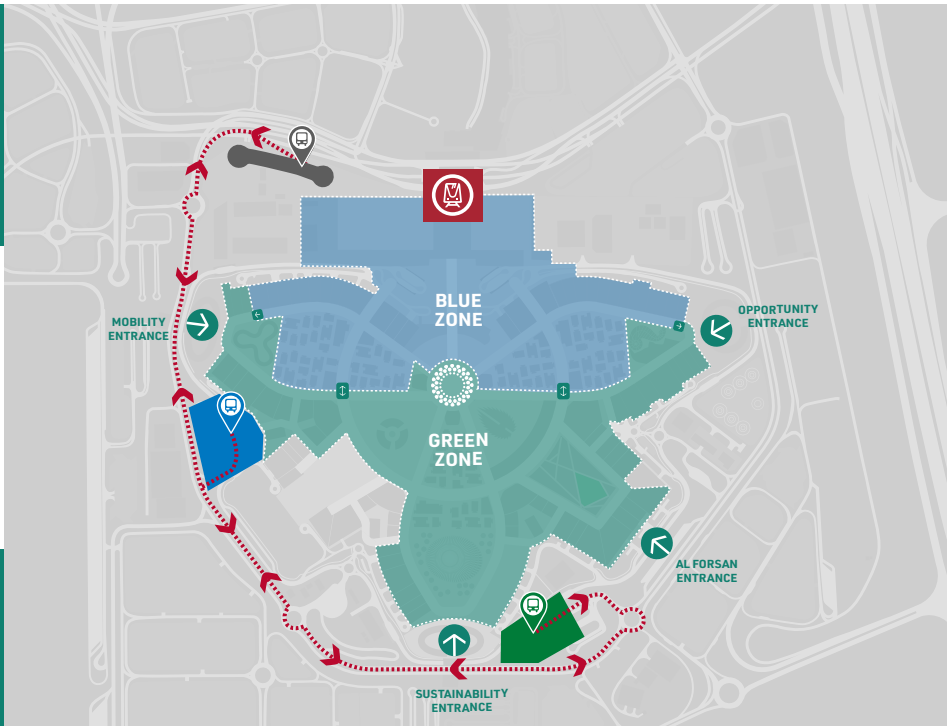
COP28 UAE

METRO TO GREEN ZONE SHUTTLE ROUTE

GREEN ZONE SHUTTLE OVERVIEW DAY 1 TO 3

-  METRO SHUTTLE STOP
-  MOBILITY SHUTTLE STOP
-  SUSTAINABILITY SHUTTLE STOP
-  EXPO 2020 METRO STATION
-  METRO GREEN ZONE SHUTTLE ROUTE

DATES: 30TH NOV - 2ND DEC
TIMINGS: 08:00AM - MIDNIGHT



COP28 UAE

METRO TO GREEN ZONE SHUTTLE ROUTE

GREEN ZONE SHUTTLE OVERVIEW DAY 4 TO ONWARDS

-  METRO SHUTTLE STOP
-  MOBILITY SHUTTLE STOP
-  SUSTAINABILITY SHUTTLE STOP
-  OPPORTUNITY SHUTTLE STOP
-  EXPO 2020 METRO STATION
-  METRO GREEN ZONE SHUTTLE ROUTE

DATES: 3RD DEC - 12TH DEC
TIMINGS: 08:00AM - MIDNIGHT



COP28 ABU DHABI SHUTTLE

Blue Zone Delegates arriving and staying in Abu Dhabi are eligible to use complimentary Shuttle Buses from and to COP28 site during the event. Service is operated by ITC and the access to the buses will be controlled upon presentation of Blue Zone Badge or UN Official Invitation letter (if it is your first trip).

Service will be running from November 21st until December 13th.



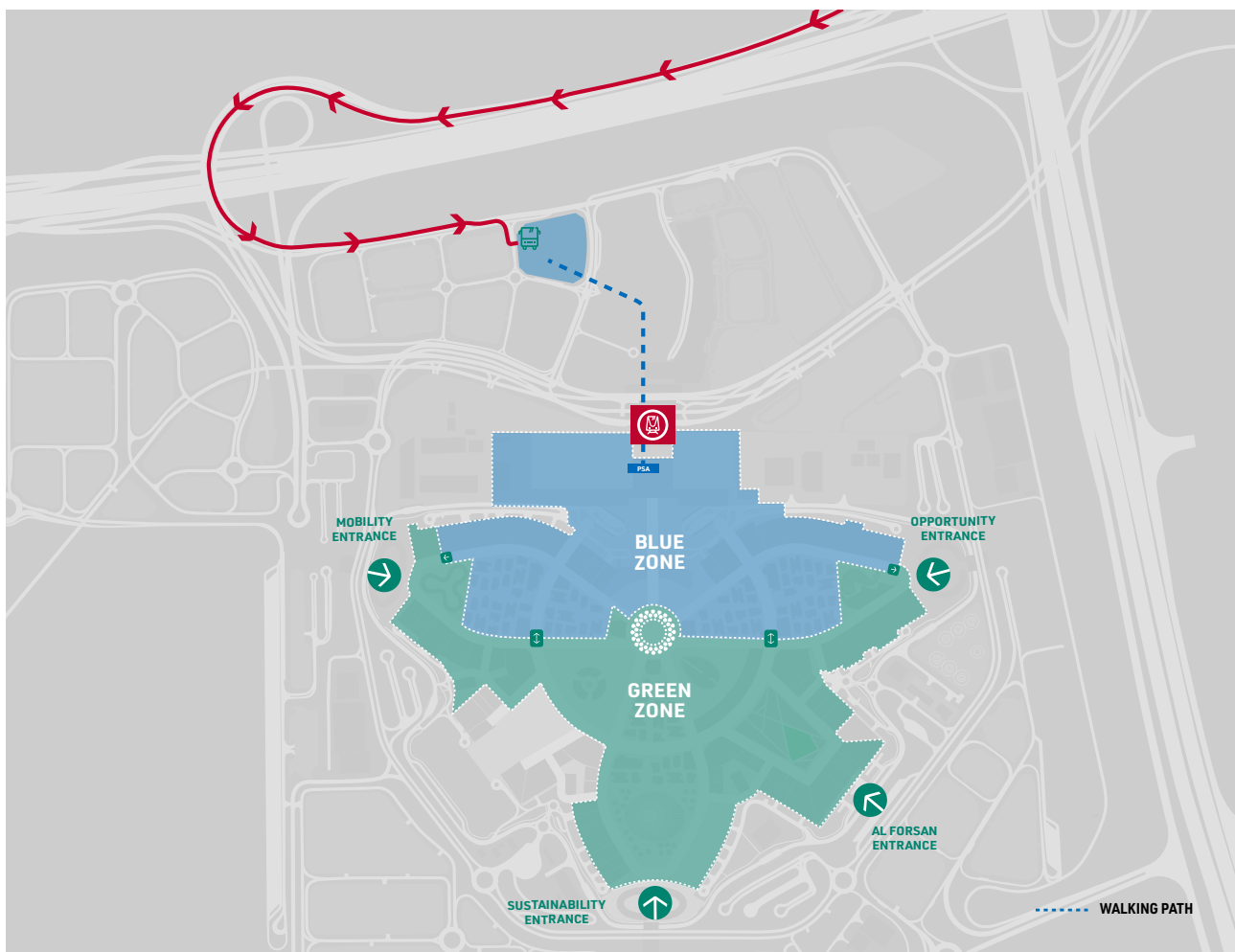
ABU DHABI SHUTTLE LOCATIONS

- Abu Dhabi International Airport, Terminal A (New Airport)
- COP28 UAE Venue, Expo City Dubai



ABU DHABI SHUTTLE FREQUENCY

DURING PRE-SESSIONALS (21 November to 29 November 2023)			DURING COP28 SESSION (30 November to 13 December 2023)		
DATE	TIME	SERVICE FREQUENCY	DATE	TIME	SERVICE FREQUENCY
Direction 1: Abu Dhabi International Airport > COP28 Venue	6:00 to 10:00	Every 30 Minutes	Direction 1: Abu Dhabi International Airport > COP28 Venue	6:00 to 10:00	Every 30 Minutes
	10:00 to 20:00	Every 60 Minutes		10:00 to 23:00	Every 60 Minutes
Direction 2: COP28 Venue > Abu Dhabi International Airport	8:30 to 16:30	Every 60 Minutes	Direction 2: COP28 Venue > Abu Dhabi International Airport	8:30 to 16:30	Every 60 Minutes
	16:30 to 22:00	Every 30 Minutes		16:30 to 21:30	Every 30 Minutes
				21:30 to 1:30	Every 60 Minutes



TAXIS AND E-HAIL

Taxis and E-Hail (booked via apps) will be available at Expo City Dubai near by the main access gates. The simplest way to use these services is:

- DTC (Dubai Taxi Corporation): Download the DTC app or kindly visit <https://www.dubaitaxi.ae/en/Our-Services>.



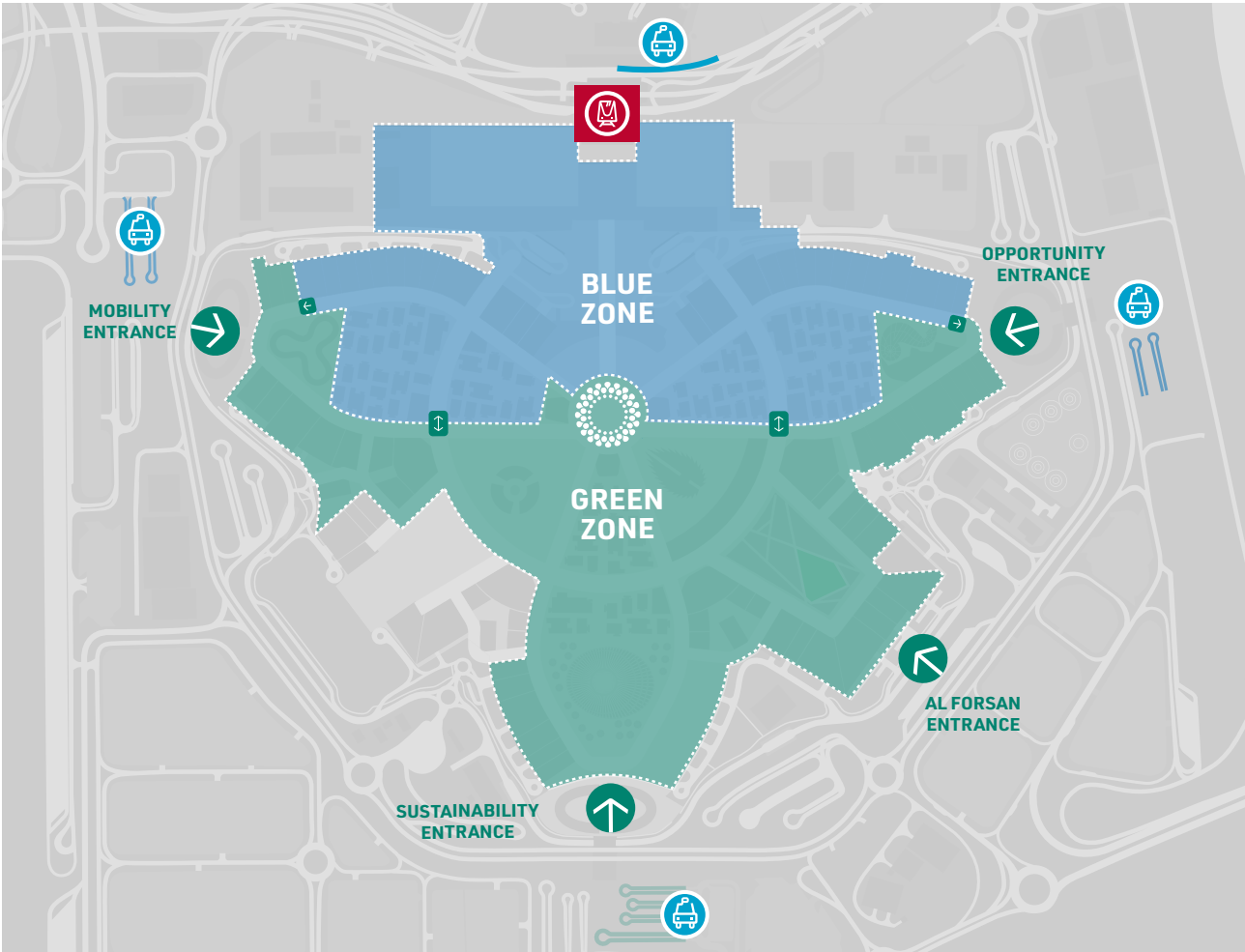
PICK-UP AND DROP-OFF LOCATIONS

- Green Zone 3 - Opportunity, Sustainability and Mobility.
- Blue Zone 1 - Expo 2020 Metro Station.

Operational Hours - 24-hour



TAXI AND E-HAIL



ACCESSIBILITY POD PARKING

All public transport modes are accessible-metro, buses and tram, in addition there are several parking dedicated to people with limited mobility. A complimentary buggy service is available from POD parking to the PSA as well as within the venue.

POD PARKING




SCAN TO
GET DIRECTION TO THE SITE



BLUE ZONE POD PARKING



OPPORTUNITY POD PARKING



SUSTAINABILITY POD PARKING



MOBILITY POD PARKING

ACCESS TO COP28 BLUE ZONE



PRIVATE VEHICLES COP28 PARKING MAP

When driving to COP28, follow the "COP28" road signs to the Green Zone and the "Blue Zone Delegates" road signs to the Blue Zone. Note that the main form of transport for COP28 is still the Dubai Metro and everyone is encouraged to use the metro.

SERVICE DETAILS:

- Public Parking: 12,240
- POD Parking: 138
- EV Chargers: 36
- Family and Mums to be: 2,084
- Senior Citizen Parking: 357
- Valet Parking: 1,335



PRIVATE VEHICLES BLUE ZONE DELEGATES


When driving to COP28, follow the "Blue Zone Delegates" road signs to the Blue Zone Parking. Once on site, please present your Blue Zone Badge or invitation letter to gain access to the parking. Please note that during the first 3 days, all Blue Zone attendants are advised to use the metro due to the large number of road closures that will take place for the event.

-  PUBLIC CAR PARKING
-  TAXI AND E-HAIL
-  POD PARKING



PRIVATE VEHICLES BLUE ZONE WORKFORCE PARKING


Due to the limited car parking spaces in the Blue Zone, employees are encouraged to use Dubai Metro and the Metro Park & Ride, located in Dubai's Metro Stations.



COP28 UAE

BLUEZONE

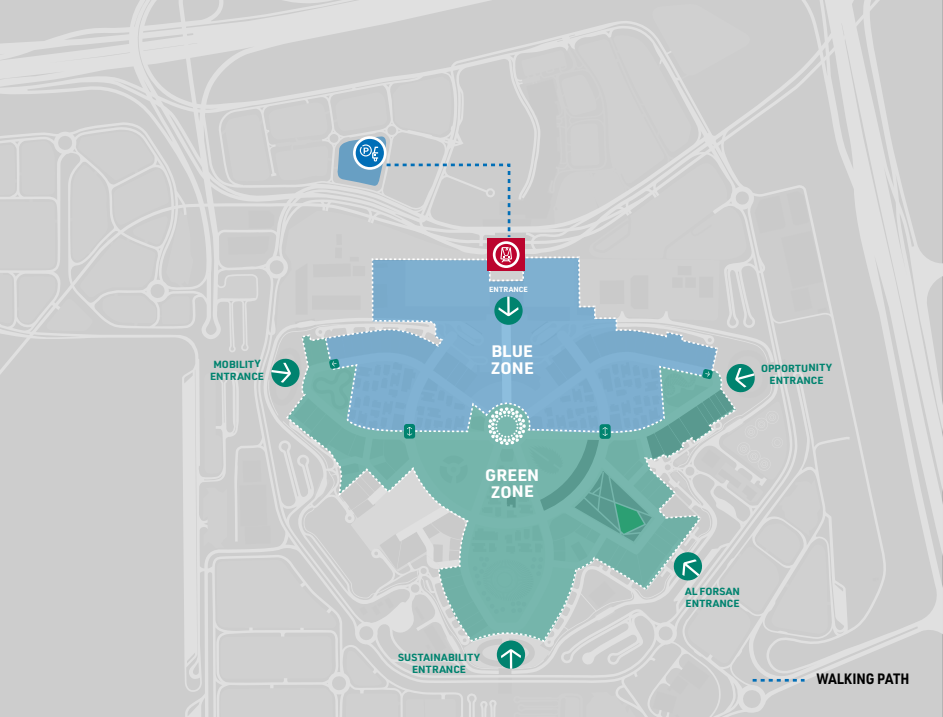
WORKFORCE PARKING

 WORKFORCE PARKING

 EXPO 2020 METRO

SCAN TO
GET DIRECTION TO THE SITE






PARK & RIDE OPTIONS

8,100 Parking Spaces Available


STATIONS	PARKING SPACES
Centrepont	2,700
Etisalat	2,400
Jabal Ali	3,000




COP28 UAE


BLUEZONE

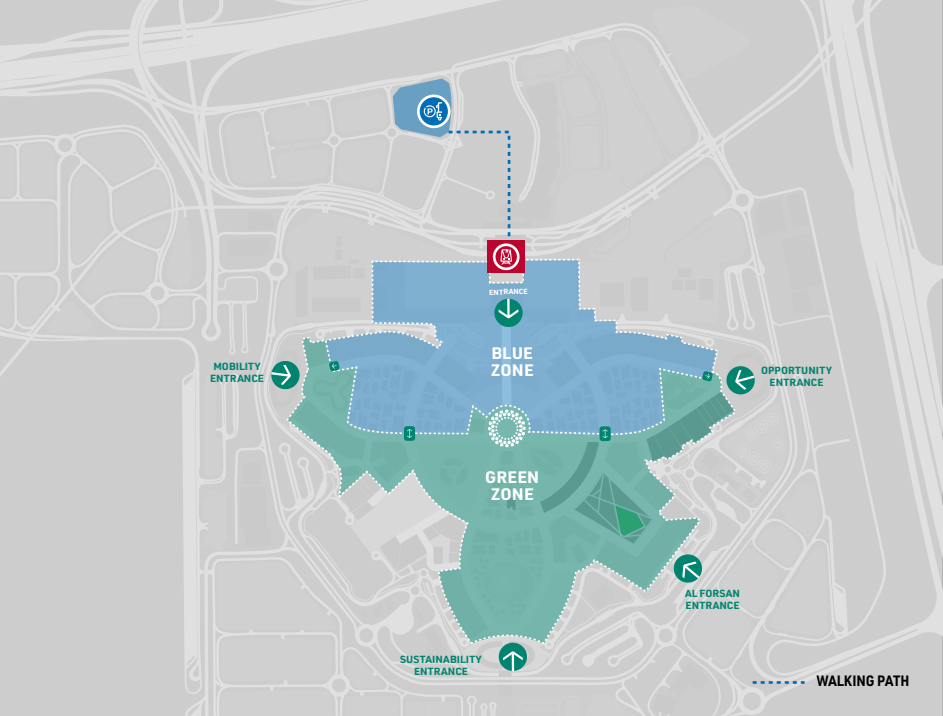
COACH PARKING

 COACH BUS PARKING

 EXPO 2020 METRO

SCAN TO
GET DIRECTION TO THE SITE





OVERNIGHT SHUTTLE SERVICE BLUE ZONE

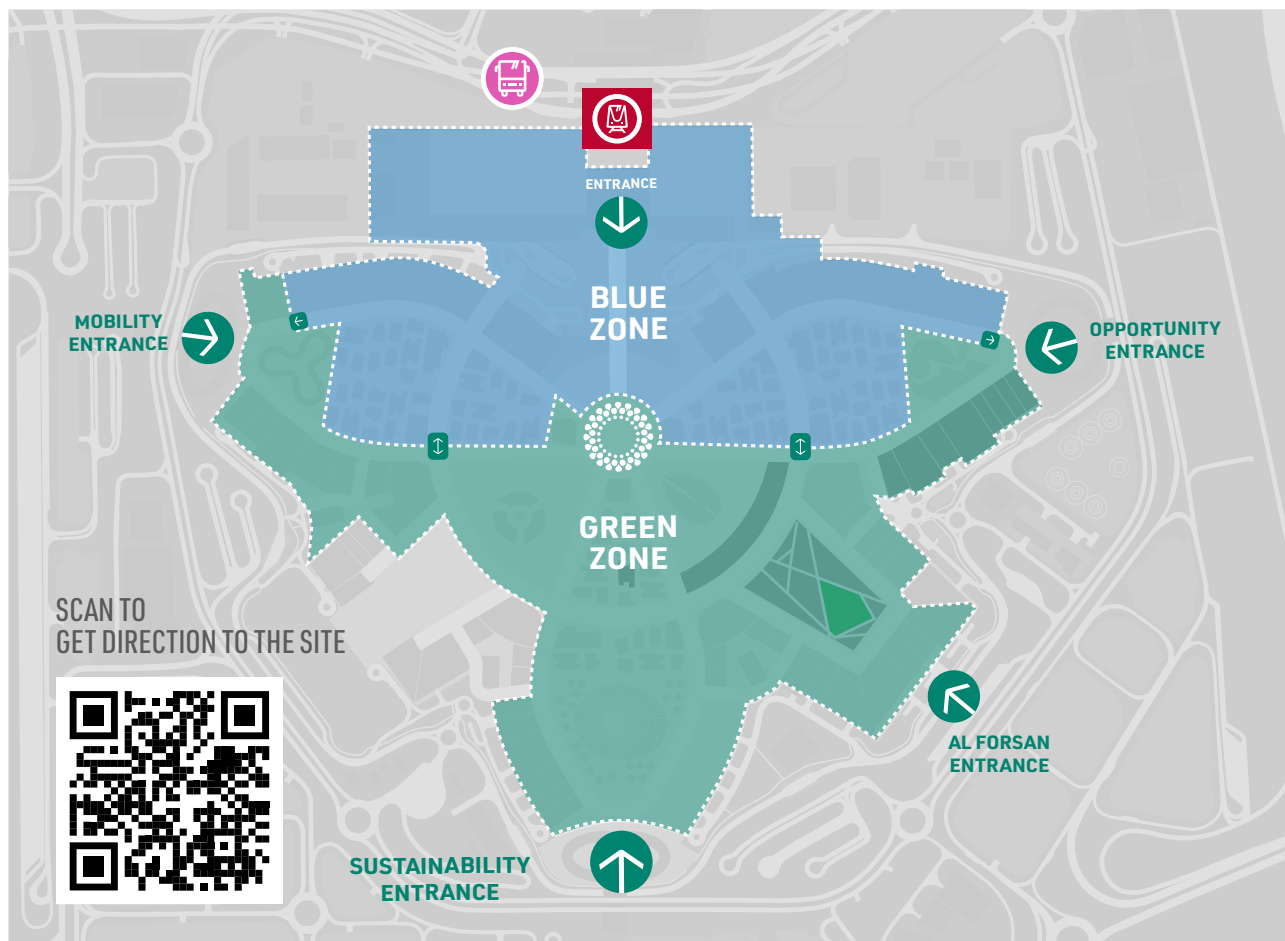
This service is available after metro hours as an overnight complimentary service and will be used to drop Blue Zone Delegates at key hotel areas in the city. From 00:00 AM to 5:00 AM every 20 min.

Drop-off points:

- Premier Inn Dubai Ibn Battuta
- Sofitel Dubai Jumeirah Beach
- Media Rotana
- Premier Inn Barsha Heights
- Courtyard by Marriott Al Barsha
- Sheraton Mall of the Emirates



BLUE ZONE OVERNIGHT SHUTTLE



ACCESS TO COP28 GREEN ZONE



PRIVATE VEHICLES GREEN ZONE PARKING

COP28UAE

SUSTAINABILITY PARKING

- VALET PARKING
- PUBLIC CAR PARKING
- TAXI AND E-HAIL
- POD PARKING
- COACH DROP-OFF
- EXPO 2020 METRO
- TERRA THE SUSTAINABILITY PAVILION

SCAN TO
GET DIRECTION TO THE SITE


COP28UAE

MOBILITY PARKING









- VALET PARKING
- PUBLIC CAR PARKING
- TAXI AND E-HAIL
- POD PARKING
- COACH DROP-OFF
- EXPO 2020 METRO
- ALIF THE MOBILITY PAVILION

SCAN TO
GET DIRECTION TO THE SITE


PRIVATE VEHICLES GREEN ZONE PARKING



OPPORTUNITY PARKING


-  LOT D, DEDICATED PARKING FOR CONNECT CONFERENCE CENTER
-  VALET PARKING
-  PUBLIC CAR PARKING
-  TAXI AND E-HAIL
-  POD PARKING
-  COACH DROP-OFF
-  EXPO 2020 METRO
-  CONNECT CONFERENCE CENTRE

DATE: 3RD DEC - 12TH DEC
NOT OPERATIONAL 30 NOV - 2ND DEC




The map shows the COP28 site layout with two main zones: a central **BLUE ZONE** and a southern **GREEN ZONE**. Entrances are marked with arrows: **MOBILITY ENTRANCE** (left), **OPPORTUNITY ENTRANCE** (right), and **SUSTAINABILITY ENTRANCE** (bottom). A **WALKING PATH** is shown as a dashed orange line connecting the Opportunity Entrance to Lot D. Various parking icons are placed on the map, including a red 'M' icon at the top, a 'D' icon in Lot D, and icons for valet, public car, taxi, pod, coach, and metro. A note at the bottom right states: ***NOTE: PARKING LOT D IS AVAILABLE ON A FIRST COME BASIS ONLY**

SCAN TO GET DIRECTION TO THE SITE



OPPORTUNITY PARKING



LOT D

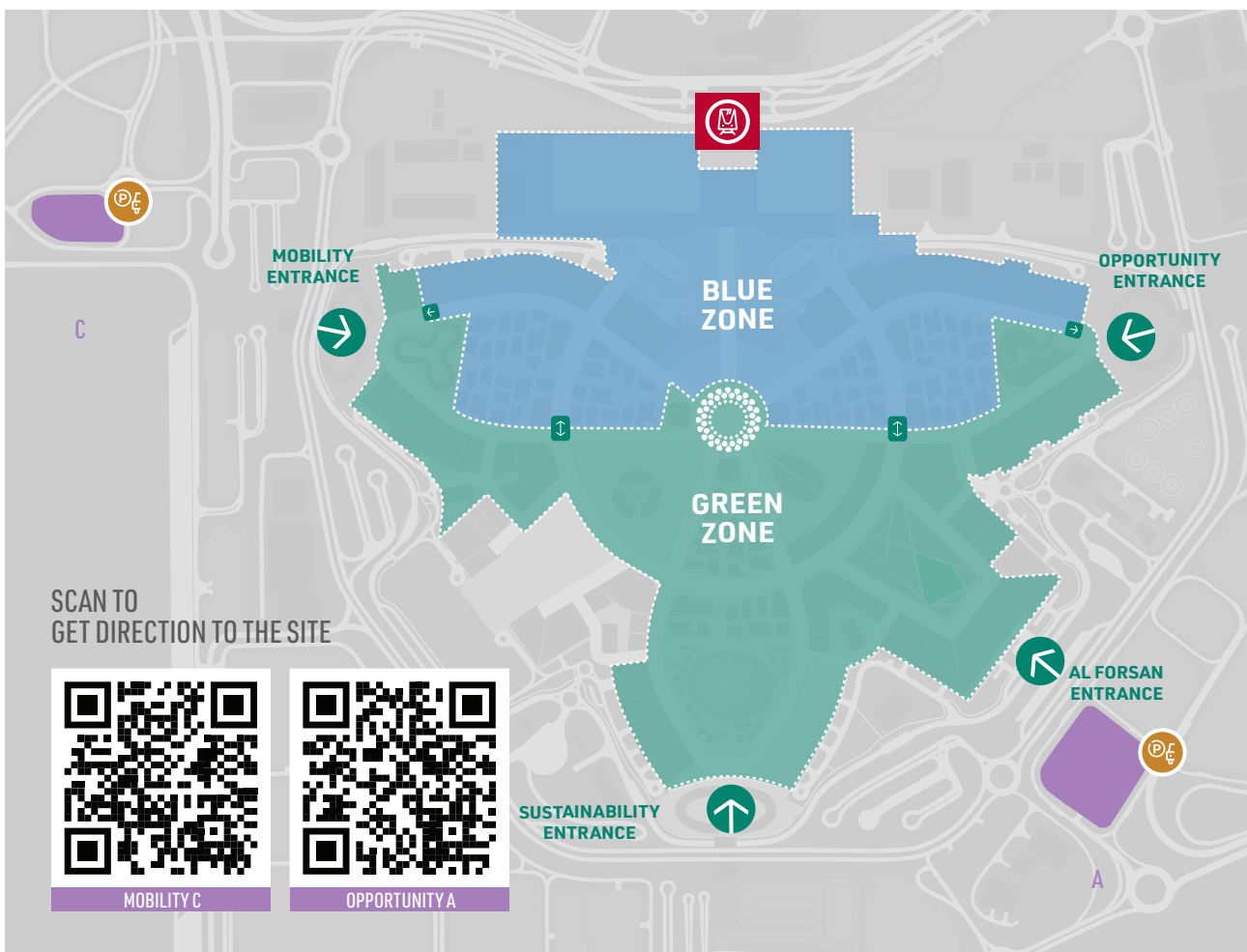
PRIVATE VEHICLES GREEN ZONE SPONSORS

When driving to COP28, follow the "COP28" road signs to the Green Zone. Once on site, follow your VAPP (Vehicle Access Park and Permit) QR Code to access the correct parking lot.

SERVICE DETAILS:

- Lots are VAPP controlled.
- Please scan the QR code for navigation directions and follow the signs for Opportunity Parking or Mobility Parking.
- The VAPP is personal and shouldn't be shared with others.
- The VAPP is only valid if it is stuck to the car windshield.

SPONSORS CAR PARKING



PRIVATE VEHICLES GREEN ZONE MEDIA

When driving to COP28, follow the "COP28" road signs to the Green Zone. Once on site, follow your VAPP (Vehicle Access Park and Permit) QR Code to access the correct parking lot.

SERVICE DETAILS:

- Lots are VAPP controlled.
- Please scan the QR code for navigation directions and follow the signs for Al Forsan Parking.
- The VAPP is personal and shouldn't be shared with others.
- The VAPP is only valid if it is stuck to the car windshield.



MEDIA CAR PARKING





COP28UAE